

SUBMITTAL TO THE BOARD OF SUPERVISORS
COUNTY OF RIVERSIDE, STATE OF CALIFORNIA

523 B



FROM: TLMA - Planning Department

SUBMITTAL DATE: March 18, 2003

SUBJECT: APPEAL of TENTATIVE TRACT MAP NO. 30167 - EA38327 - KB Home Coastal Inc. - Third Supervisorial District - Rancho California Zoning District - 40 acres gross - SP zoning - Located north of Benton Road, east of Winchester Road, south of Thompson Road and west of Pourroy Road - REASON FOR REQUEST: Inconsistency with Third District guidelines.

RECOMMENDED MOTION:

THE PLANNING DEPARTMENT RECOMMENDS:

CONSIDERATION of the above referenced appeal of the Planning Commission decision received on February 26, 2003.

THE PLANNING COMMISSION took the following actions on February 25, 2003:

CERTIFIED the ADDENDUM TO ENVIRONMENTAL IMPACT REPORT NO. 374, based on the findings incorporated in Environmental Assessment No. 38327; and,

APPROVED TENTATIVE TRACT MAP NO. 30167, subject to the attached conditions of approval, and based upon the findings and conclusions incorporated in the staff report.

APPROVED a WAIVER FROM SECTION 3.8 C of ORDINANCE 460 for lots 27, 35, 54, 55, 60, 116, 117, 118, 132, 135, 148 and 149 for length to width requirements.

R. James Jackson
for Ron Goldman, Interim Planning Director

RG:nl

CEO. RECOMMENDATION:

APPROVE

County Executive Office Signature

George J. Siefert


Department Recommendation: Policy
Per Executive Office: Policy
 Consent
 Consent

Prev. Agn. Ref. 1.3 of 2/25/03

Dist. Third

AGENDA NO.

163



COUNTY OF RIVERSIDE

TRANSPORTATION AND LAND MANAGEMENT AGENCY



Planning Department

Richard K. Lashbrook
Agency Director

Ron Goldman
Interim Planning Director

APPLICATION FOR APPEAL

RIVERSIDE COUNTY
CLERK OF THE BOARD
OF SUPERVISORS

DATE: 3/7/03
AMOUNT: No fees req.
REC'D BY: K. Hough

RE: CASE NO(S): TENTATIVE TRACT MAP 30167

LIST ALL RELATED CASE NO(S):

APPELLANT'S NAME: RON GOLDMAN, INTERIM PLANNING DIRECTOR

ADDRESS: 4080 LEMON STREET, 9TH FLOOR

CITY: RIVERSIDE STATE: CA ZIP: 92509-1409

TELEPHONE NUMBER: (909) 955-3265

PLEASE COMPLETE REVERSE SIDE OF THIS FORM STATING REASON(S) FOR APPEAL. THIS APPLICATION MUST BE ACCOMPANIED BY APPROPRIATE FILING FEES AND SURROUNDING PROPERTY OWNER'S LABELS. OBTAIN LABEL PACKAGE INSTRUCTIONS FROM INFORMATION SERVICES CENTER.

HEARING BODY WHOSE ACTION IS BEING APPEALED	HEARING BODY TO WHICH APPEAL IS BEING MADE	APPEAL TO BE FILED WITH:
Planning Director	<u>East Area Planning Council</u> for: Parcel Maps, Plot Plans, Accessory WECS, 18.45 Plot Plan (Kennels and Catteries), Temporary Use Permits, and Certificates of Historic Appropriateness in Eastern Riverside County. <u>Board of Supervisors</u> for: Temporary Outdoor Events and Substantial Conformance Determinations for WECS. <u>Planning Commission</u> for all other decisions.	<u>Planning Department</u> for appeals before the East Area Planning Council and the Planning Commission. <u>Clerk of the Board of Supervisors</u> for appeals before the Board of Supervisors.
East Area Planning Council	Board of Supervisors	Clerk of the Board of Supervisors
Planning Commission	Board of Supervisors	Clerk of the Board of Supervisors

TYPE OF CASES BEING APPEALED	FILING DEADLINE
Change of Zone Denial by the Planning Commission Commercial WECS Permit Conditional Use Permit Hazardous Waste Facility Siting Permit Public Use Permit Variance Specific Plan denial by the Planning Commission Substantial Conformance Determination for WECS Surface Mining and Reclamation Permit	Within 10 days after the notice of decision appears on the Board of Supervisors' agenda.
Land Divisions (Tract Maps and Parcel Maps) Revised Tentative Map Minor Change to Tentative Map Extension of Time for Land Division (Not Vesting Map)	Within 10 days after the notice of decision appears on the Board of Supervisors' agenda.
Extension of Time for Vesting Tentative Map	Within 15 days after the notice of decision appears on the Board of Supervisors' agenda.
Large Family Day Care Home Permits	Within 10 days after the date of the mailing of the decision of the Planning Director.

Outdoor Advertising Displays (Off-site signs)	<u>If no public hearing is held:</u> Within 10 days after the notice of decision is mailed to the applicant by the Planning Director. <u>If a public hearing is held:</u> Within 10 days after the notice of decision appears on the Board's agenda.
General Plan or Specific Plan Consistency Determination Temporary Outdoor Event	Within 10 days after date of mailing or hand delivery of decision of the Planning Director.
Environmental Impact Report	Within 10 days of receipt by project sponsor of Planning Director determination, or within 7 days after notice of decision by Planning Commission appears on the Board's agenda.
TYPE OF CASES BEING APPEALED	FILING DEADLINE
Plot Plan Second Unit Permits Temporary Use Permits Accessory WECS Section 18.45 Plot Plan (Kennels and Catteries)	Within 10 calendar days after the date of mailing of the decision.
Letter of Substantial Conformance for Specific Plan	Within 7 days after the notice of decision appears on the Board of Supervisors' agenda.
Revised Permit	Same appeal deadline as for original permit
Certificate of Compliance	Within 10 calendar days after the date of the decision by Planning Director.
Revocation of Variances and Permits	Within 10 days following the mailing of the notice of revocation by the Director of Building and Safety, or within 10 days after the notice of decision of the Planning Commission or East Area Planning Council appears on the Board of Supervisors' agenda.

Please state the basis for the appeal and include any supporting evidence if applicable. If appealing one or more specific conditions of approval, indicate the number of the specific condition(s) being protested. In addition, please include all actions on related cases which might be affected if the appeal is granted. This will allow all changes to be advertised and modified at the same time. AN APPEAL OF ONE OR MORE CONDITIONS OF APPROVAL SHALL BE DEEMED AS AN APPEAL OF THE ACTION AS A WHOLE, AND THE APPEAL BODY MAY APPROVE OR DENY THE ENTIRE MATTER, AND CHANGE ANY OR ALL OF THE CONDITIONS OF APPROVAL.

THE ABOVE - REFERENCED MATTER APPEARED ON THE BOARD OF SUPERVISORS' FEBRUARY 25, 2003 AGENDA. COUNTY ORDINANCE NO. 460 PROVIDES THAT THE PLANNING COMMISSIONS' APPROVAL OF THE MATTER WILL BE CONSIDERED FINAL UNLESS AN "INTERESTED PERSON" APPEALS THE MATTER TO THE BOARD WITHIN TEN (10) DAYS OF THE DATE IT APPEARED ON THE BOARD'S AGENDA. THE INTERIM PLANNING DIRECTOR IS FILING THIS APPEAL SO THAT THE MATTER MAY BE HEARD BY THE BOARD. THE INTERIM PLANNING DIRECTOR IS CONSIDERED AN "INTERESTED PERSON" FOR THE PURPOSES OF FILING AN APPEAL.

USE ADDITIONAL SHEETS, IF NECESSARY.

APPELLANT'S SIGNATURE:



DATE:

3-6-03

SUBMITTAL TO THE BOARD OF SUPERVISORS
COUNTY OF RIVERSIDE, STATE OF CALIFORNIA

601 B



FROM: TLMA - Planning Department

SUBMITTAL DATE: January 30, 2003

SUBJECT: TENTATIVE TRACT MAP NO. 30167 - EA 38327 - KB Home Coastal Inc. - Third Supervisorial District - Rancho California Zoning District - 40-acres gross - SP zoning - Located north of Benton Road, east of Winchester Road, south of Thompson Road and west of Pourroy Road - REQUEST: To subdivide 40-acres into 150 dwelling units with 5,000 square foot minimum lot sizes, 2 detention basins, 2 lots for pocket parks and 2 open space lots.

CONTROVERSIAL ISSUES: None

RECOMMENDED MOTION:


RECEIVE AND FILE the Notice of Decision for the above referenced case acted on by the Planning Commission on January 8, 2003.

The Planning Department recommended Approval; and,
THE PLANNING COMMISSION BY A VOTE OF 4-0 (Commissioner Porras was not present):

CERTIFIED the ADDENDUM TO ENVIRONMENTAL IMPACT REPORT NO. 374, based on the findings incorporated in Environmental Assessment No. 38327; and,

APPROVED TENTATIVE TRACT MAP NO. 30167, subject to the attached conditions of approval, and based upon the findings and conclusions incorporated in the staff report.

APPROVED a WAIVER FROM SECTION 3.8 C of ORDINANCE 460 for lots 27, 35, 54, 55, 60, 116, 117, 118, 132, 135, 148, and 149 for length to width requirements.


Aleta J. Laurence, AICP, Planning Director

AJL:ar

REVIEWED BY EXECUTIVE OFFICE
Permm P. August
DATE 2/11/03

Policy


Consent

Department Recommendation: Consent
Per Executive Office:

MINUTES OF THE BOARD OF SUPERVISORS

On motion of Supervisor Tavaglione, seconded by Supervisor Ashley and duly carried, IT WAS ORDERED that the above report of approval is received and filed.

Ayes: Buster, Tavaglione, Wilson and Ashley
Noes: Venable
Absent: None
Date: February 25, 2003
xc: Planning, Applicant

Nancy Romero
Clerk to the Board

Deputy

Prev. Agn. Ref.

Dist. Third/Third

AGENDA NO.